

TERMINAL WAREHOUSE

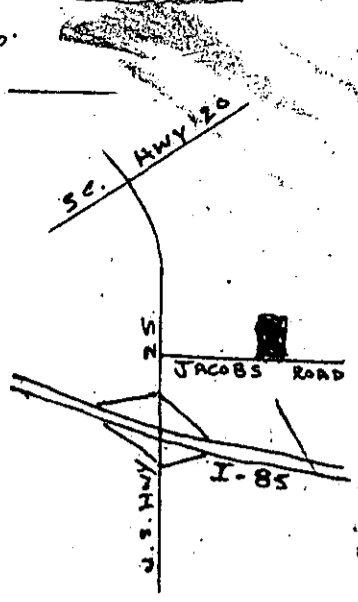
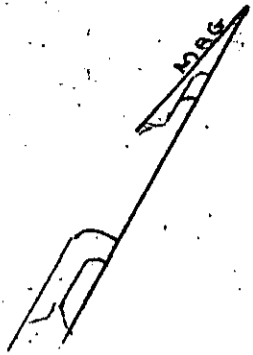
APPROXIMATE

N 60-31 E →

N 61-30 E →

145.58

174.47



PAGE

N 28-31 W →

502.67 TOTAL

LESS EASEMENT 3.688 AC. TOTAL  
0.125 AC.  
NET 3.563 AC.

500 TOTAL

← S 28-31 E

FILED  
GREENVILLE CO. S. C.  
JUN 1 12 41 PM '84  
COURT R.M.C.  
JAMES S. JAMESLEY

CONC. BLOCK BUILDING

LEAWAL, INC.

6071  
2  
184  
1555

POSSIBLE 25' EASEMENT

741.5' WHITE HORSE ROAD

320.07

← S 60-35 W

JACOBS ROAD

38116

PLAT FOR


10-Q-25 PAGE PROPERTY

NEAR THE CITY OF GREENVILLE

GREENVILLE COUNTY S. C.

WEBB SURVEYING & MAPPING CO.

SCALE 1" = 50' MAY 1984



Handwritten signature and official stamp.

THIS PLAT FOR RECORDING

CLOSURE DATUM 1:50004



BLK. BK. REF W615-1-P19